

**How to go to EURAM' 16?**

-----



UNIVERSITÉ  
PARIS-EST CRÉTEIL  
VAL DE MARNE

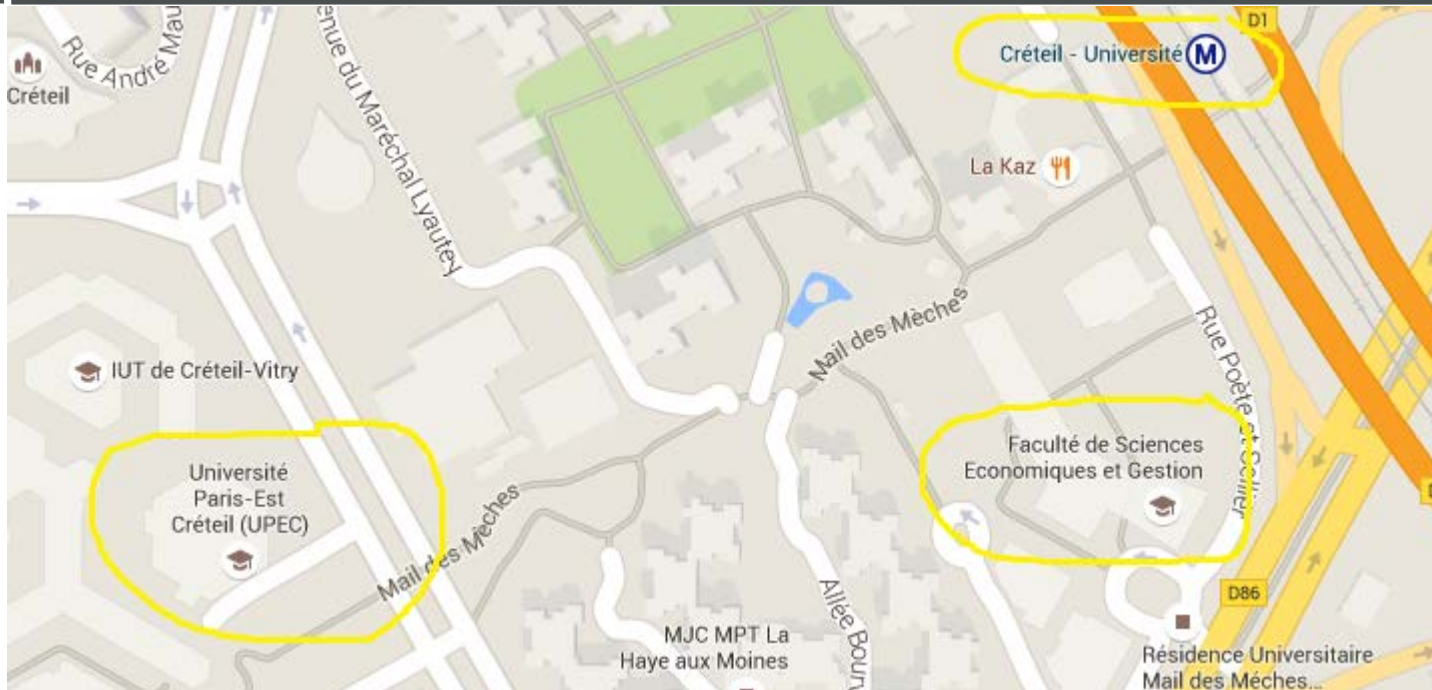
<http://www.u-pec.fr/>

### Dates / Hours

- Wednesday 1, Thursday 2, Friday 3 and Saturday 4 June 2016
- Créteil University
- 09:00-18:00 or 18:30 (except on Saturday end at 13:00)
- Be there at least half an hour before for registration



<http://www.euram-online.org/annual-conference-2016.html>

**Address:**

Créteil Université  
1, rue de la Porte des Champs  
94000 Créteil

**Subway:**

**Créteil Université**, Line 8  
(direction Créteil Pointe du Lac)

**GPS coordinates:**

- Mail des Mèches, 94000 Créteil | France
- Latitude: 48.788792 | Longitude: 2.448664

**Mappy itinerary:**

<http://en.mappy.com/itineraire#/0/M2/TItineraryHome/IFR/N0,0,2.50199,48.84306/Z11/>

**Google itinerary:** <https://www.google.fr/maps>

*Arrival at the Paris Airports or in Paris*

Private bodies:

☛ **TAXI G7:**  
36.07 (0,15ct/mn)  
<http://www.taxisg7.fr/>

☛ **WECAB:**  
+33 1 41 27 66 77  
<https://www.wecab.com/fr>

☛ Traffic conditions in the Ile-de-France region: [www.sytadin.fr](http://www.sytadin.fr)  
**MOTO CAB:**  
+33 1 53 90 14 01  
<http://www.motocab.com/>

**UBER :**

Download the app  
<https://www.uber.com/fr/>

**BLABLACAR :**

Download the app  
<https://www.blablacar.fr/>



Public transport:

[http://www.ratp.fr/en/ratp/c\\_21879/visiting-paris/](http://www.ratp.fr/en/ratp/c_21879/visiting-paris/)

### **FROM PARIS**

- By rail: metro line 8
- Direction: Créteil Pointe du Lac
- Conference station: Créteil Université
- Duration: 30 minutes from Opéra Station
- Fares (single ticket/ book of 10 tickets): 1,80€/ 14,10€
- Buy your tickets online:

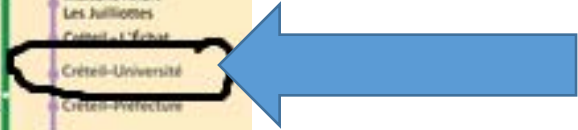
[http://booking.parisinfo.com/il4-offre\\_i146-transports-a-paris-ratp.aspx](http://booking.parisinfo.com/il4-offre_i146-transports-a-paris-ratp.aspx)

*You can buy your tickets at the counters and vending machines on subway, bus, tramway and RER stations (single ticket or book of tickets).*






  
**UNIVERSITÉ**  
**PARIS-EST CRÉTEIL**  
**VAL DE MARNE**  
*Connaissance - Action*



## Public transport

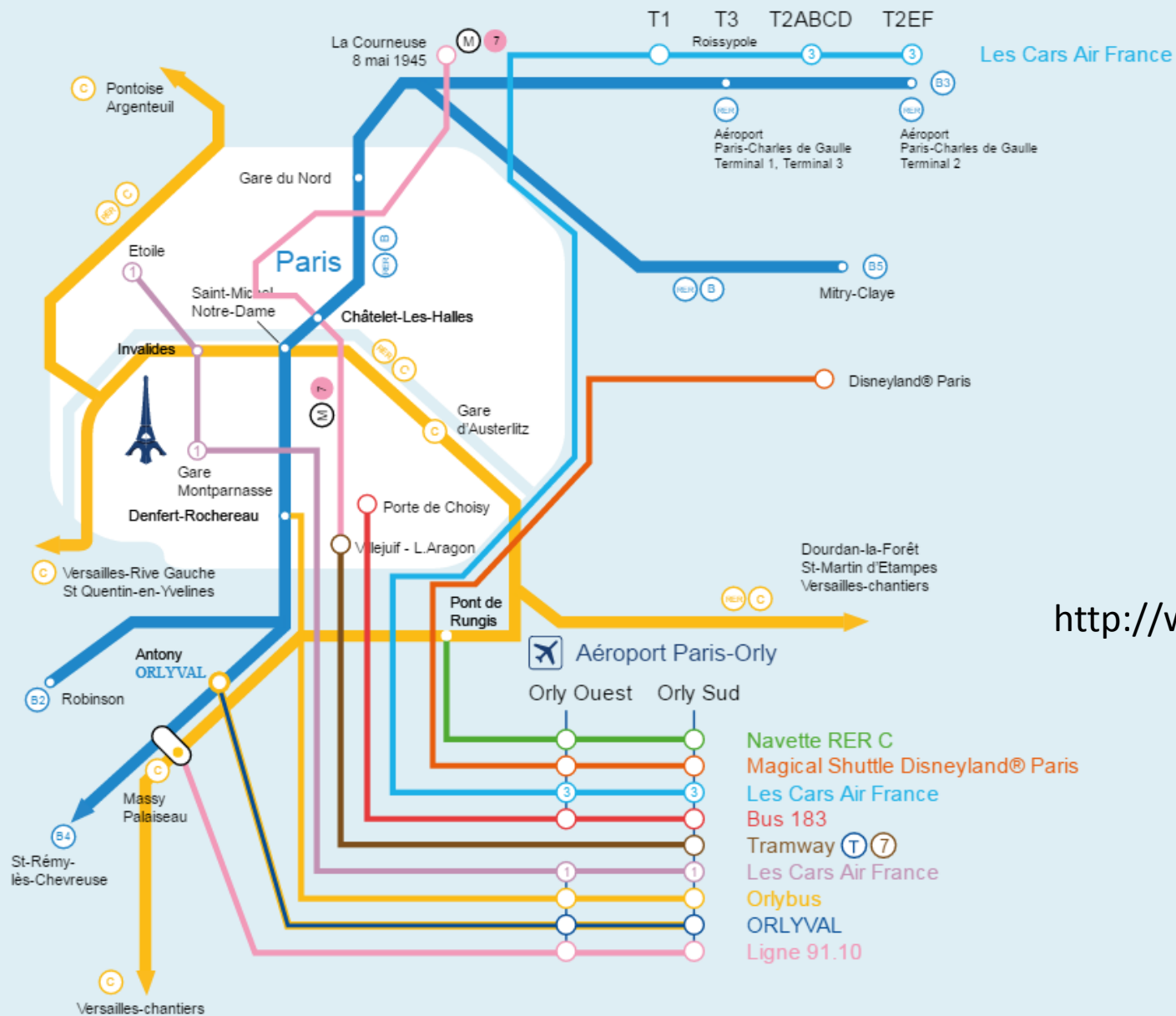
[http://www.ratp.fr/en/ratp/c\\_21879/visiting-paris/](http://www.ratp.fr/en/ratp/c_21879/visiting-paris/)

### **FROM ROISSY CHARLES DE GAULLE AIRPORT**

- RER B direction : Robinson or St Remy les Chevreuse
- Stop: Gare du Nord ( RER Duration 45 mn)
- Take the subway Line 4 direction Montrouge, stop Strasbourg St Denis
- Take the Line 8 direction Créteil Pointe du Lac, Stop Créteil Université
- Subway Durations: 30 mn
- More information: [http://www.ratp.fr/en/ratp/r\\_61839/roissy-charles-de-gaulle-airport/](http://www.ratp.fr/en/ratp/r_61839/roissy-charles-de-gaulle-airport/)



*You can buy your tickets at the counters and vending machines on subway, bus, tramway and RER stations (single ticket or book of tickets).*



## Public transport FROM ORLY AIRPORT

[http://www.ratp.fr/en/ratp/r\\_61836/orly-airport/](http://www.ratp.fr/en/ratp/r_61836/orly-airport/)



**1. RATP**

Public transport in Paris

**2. WECAB**

Book and pay your airport taxi WECAB directly from your smartphone! Take advantage of a fixed price and pay when booking.

**3. UBER**

Uber is the easiest way to get around the city. Press a button to order a vehicle wherever you are. Your driver knows exactly where to go. Icing on the cake: the payment is automatic.

**4. BLABLACAR**

Save money for longue-distance travel! Travel cheaper with confidence! BlaBlaCar connects drivers and passengers who want to share a ride.

**5. MAPS.ME**

Locate and navigate in any country or city without a WiFi connection.

**3. XE.CURRENCY**

Know at any time the exchange rate between your currency and the currency of the country visited (and future!), and not (too) getting ripped off when changing currency!